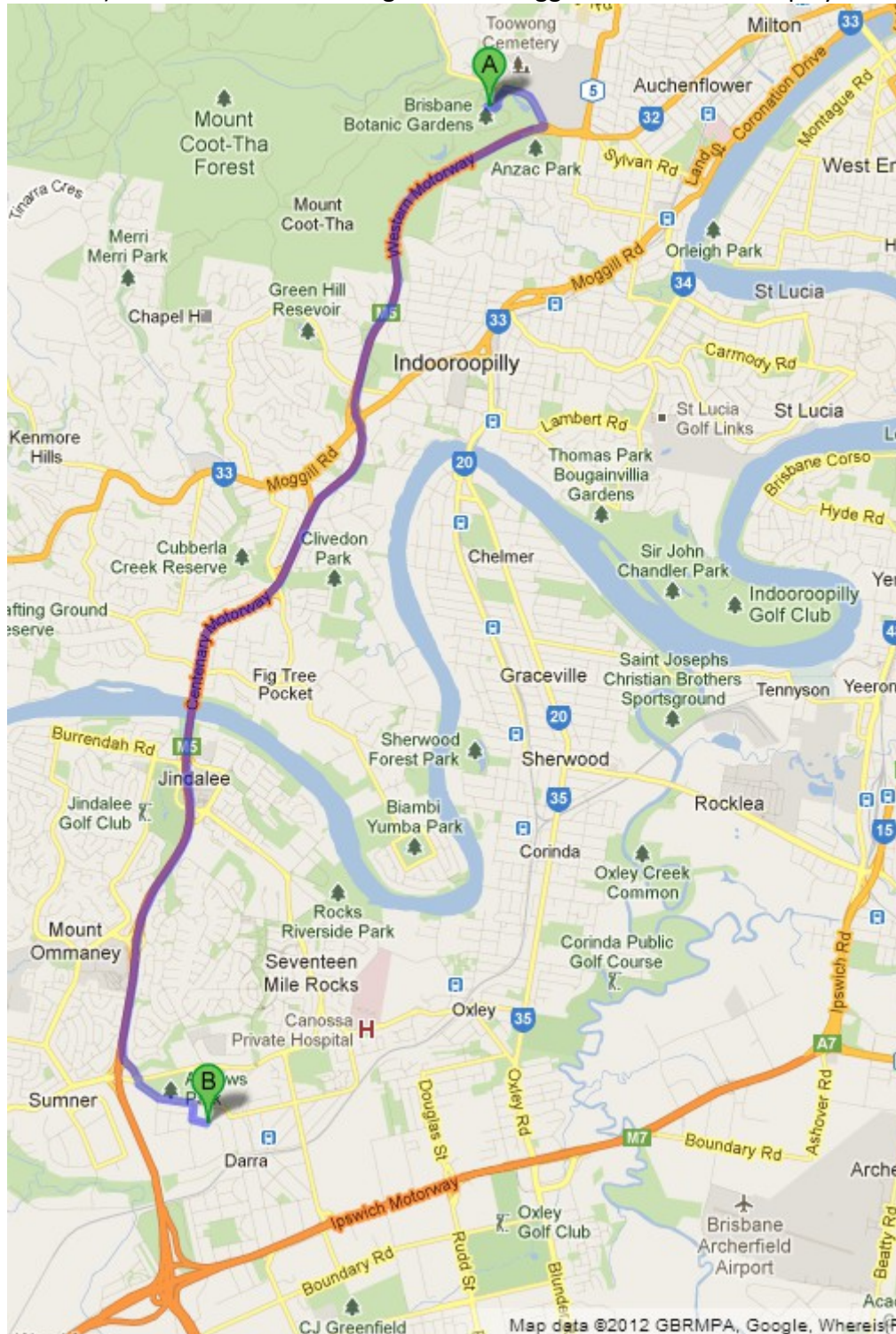


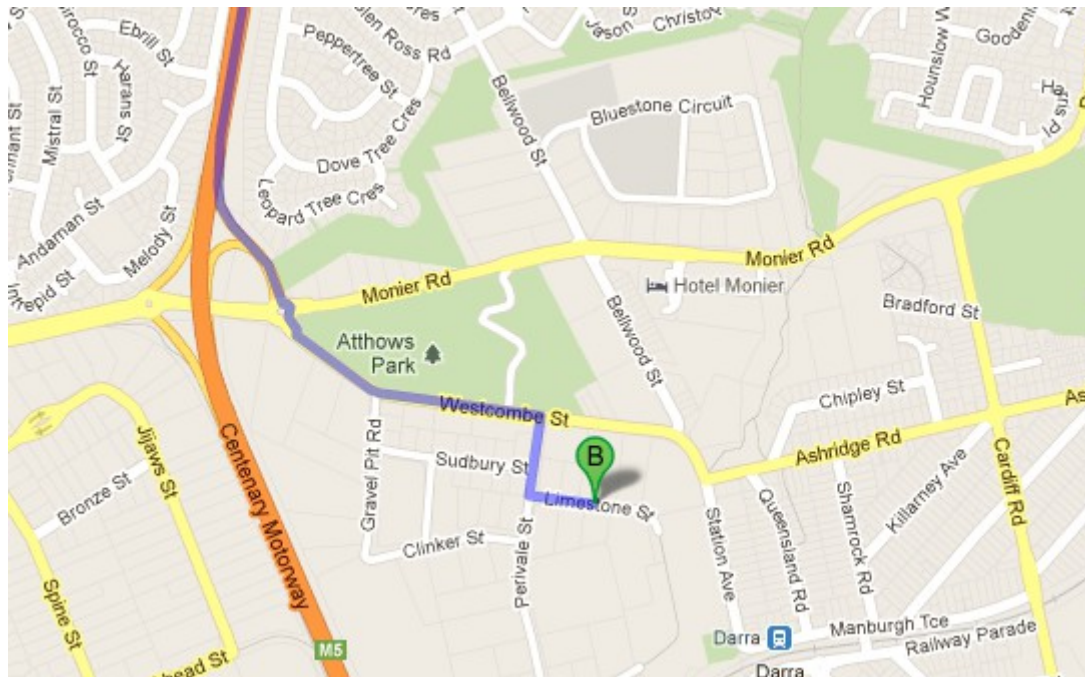
## Directions to Stacey Agnew's place

By road from most bits of Brisbane north of the river:

1. Find the Western Freeway / Centenary Highway heading south from the Mt Coottha (Botanic Gardens) roundabout at Toowong or from Moggill Road at Indooroopilly.



2. Cross the Brisbane River, drive past exits at Seventeen Mile Rocks, Jindalee and Mt Ommaney.
3. Take the Darra / Sumners Road exit and follow local map below.



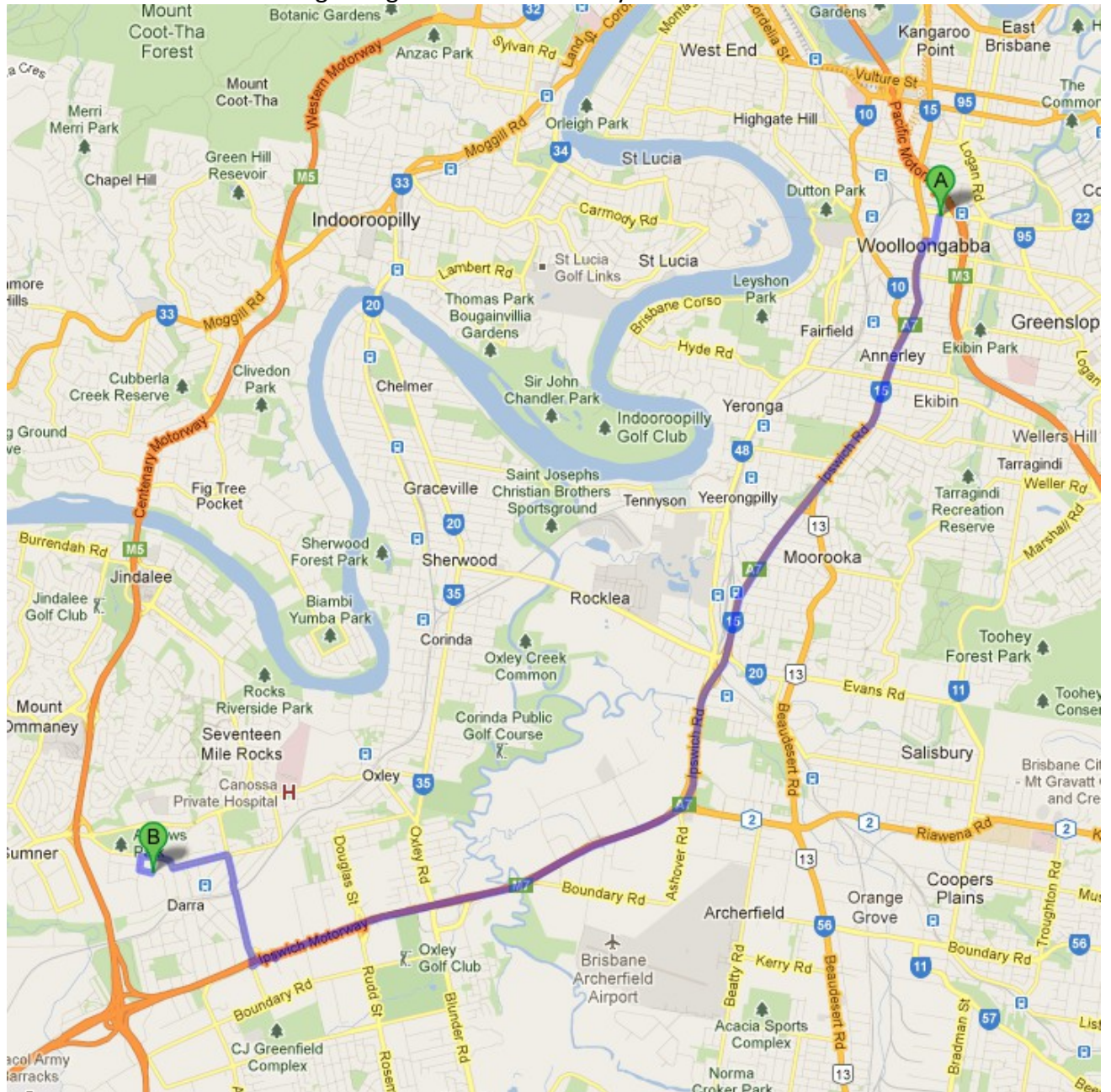
If lost, ring:

Conrad 3077 6771 or 0409 026 213

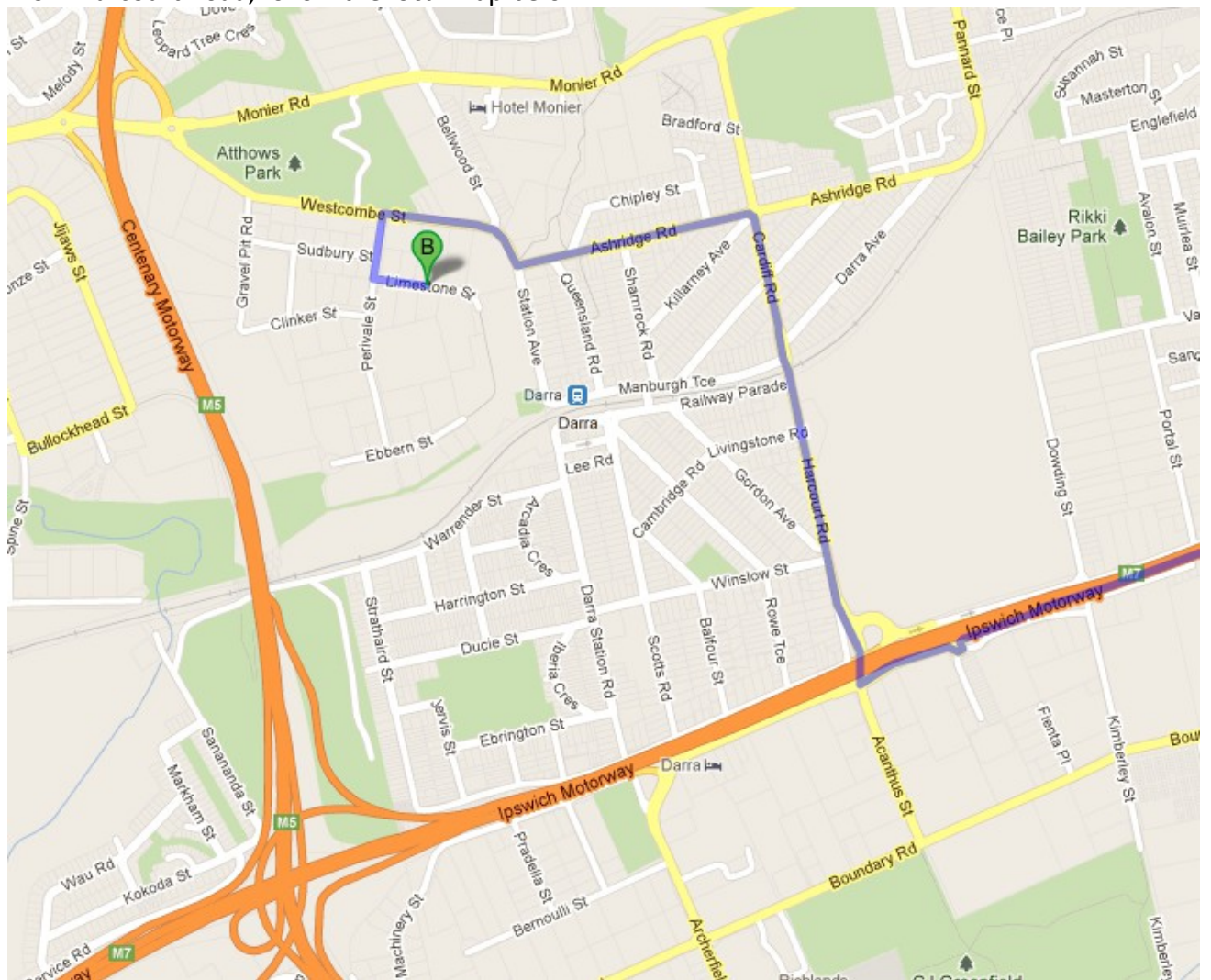
Nick 3077 6772 or 0407 637 705

By road from most bits of Brisbane south of the river:

1. Find the Ipswich Motorway west from Rocklea, turn off at Harcourt Road, go through a roundabout and then turn right to go over the motorway.



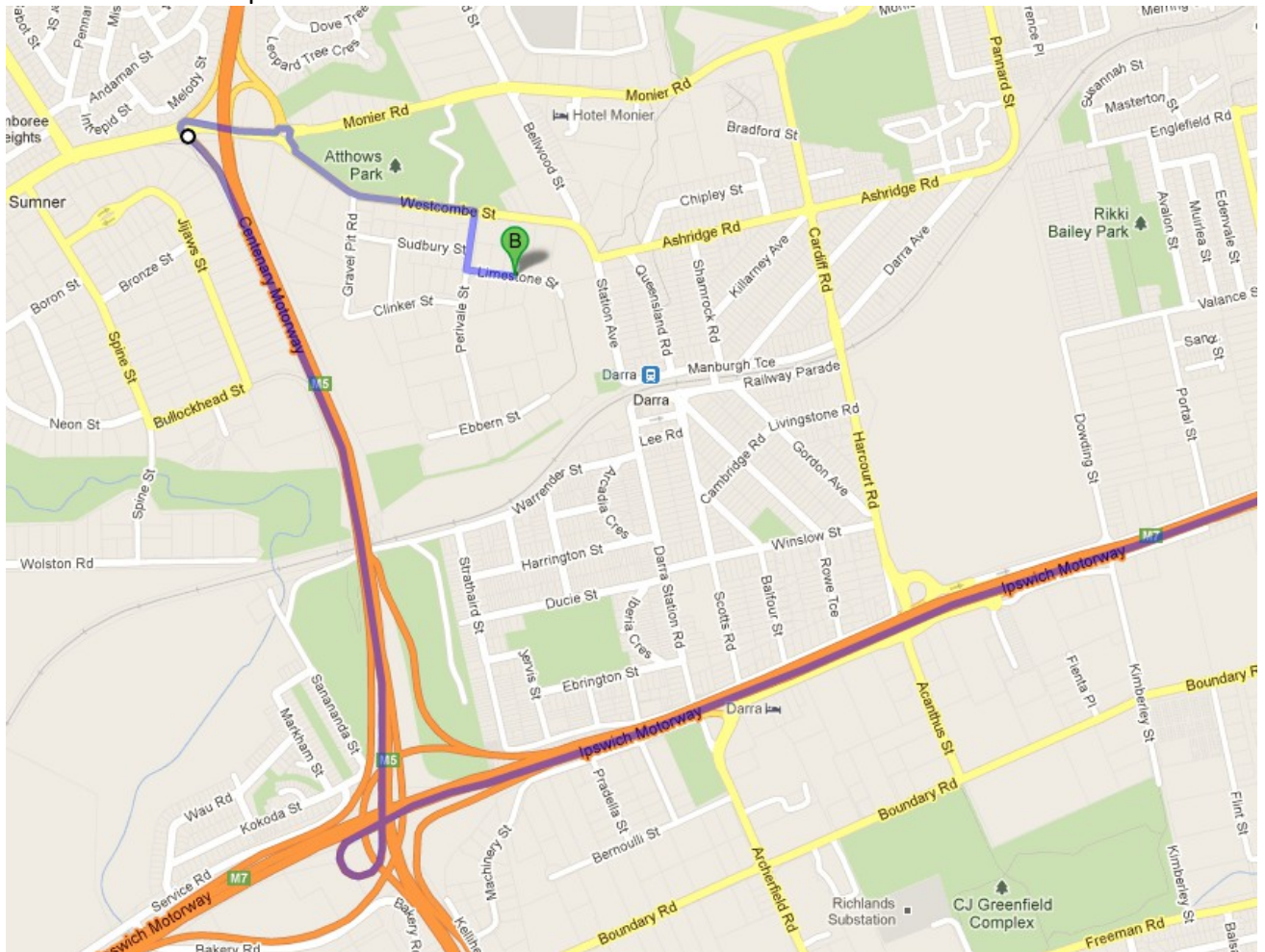
2. From Harcourt Road, follow the local map below.



If lost, ring:  
Conrad 3077 6771 or 0409 026 213  
Nick 3077 6772 or 0407 637 705

### Alternative approach from the south/east:

1. Arriving either via the southern bit of Centenary Highway or via Ipswich Motorway, head north from the Ipswich Motorway on the Centenary Highway.
2. Take the first exit north of the Ipswich Motorway, which is Summers Road / Darra.
3. Follow the local map below.



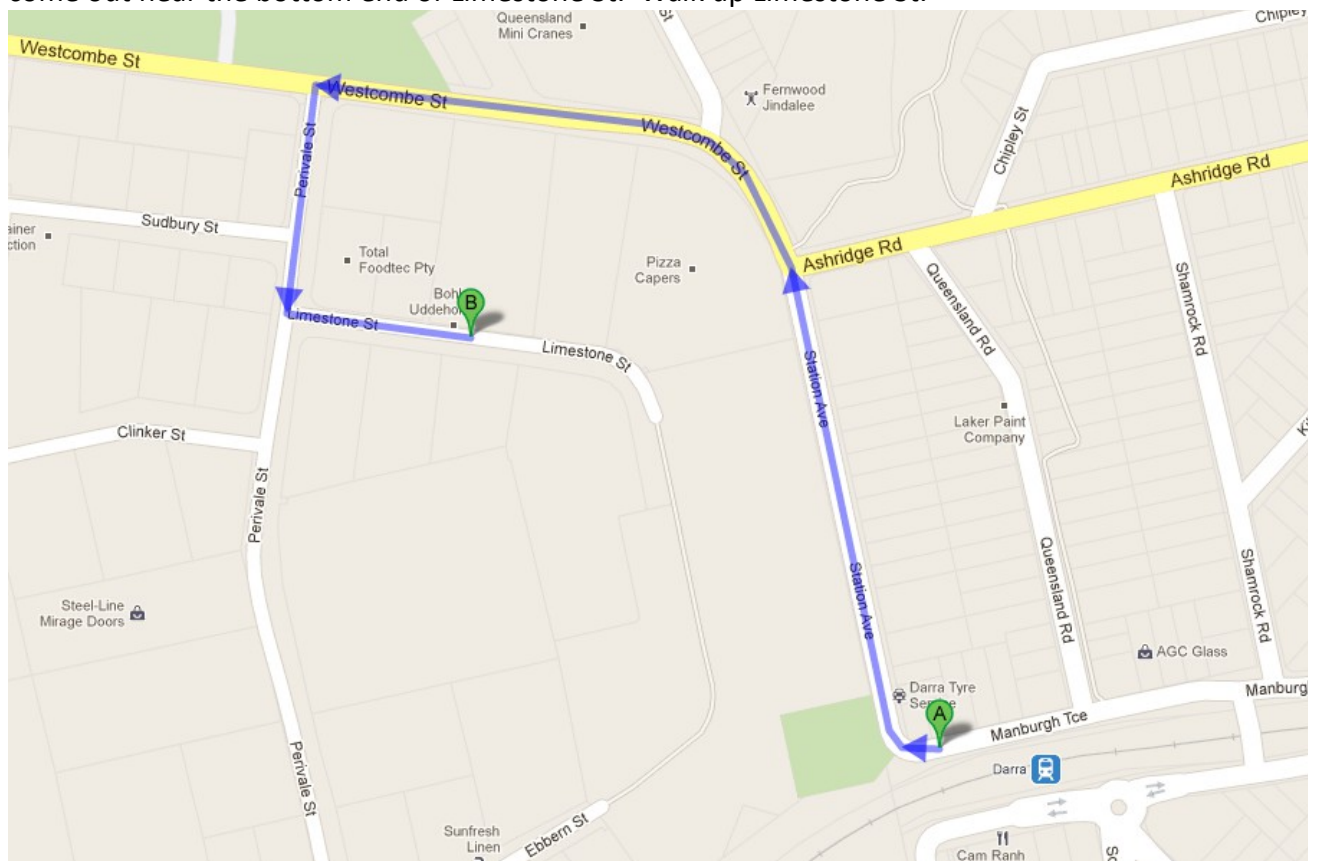
If lost, ring:

Conrad 3077 6771 or 0409 026 213

Nick 3077 6772 or 0407 637 705

### By train:

1. Darra Station is on the Ipswich and Richlands (Springfield) lines (Darra is the last station before the lines split).
2. Running time is 26 minutes from Central and 19 from Toowong.
3. Trains run every 15 minutes, with Richlands and Ipswich trains alternating.
4. Before Darra Station, ring to be picked up on the shop side (arrival side) of the station.
5. If that doesn't work, take the overbridge to the north (Cementco Bowls Club side, away from the shops) and follow the local map below for a 1.1 km walk. There is also a short cut that Google doesn't know. From the bend in Westcombe St approaching Bellwood St, follow a goat track through the bushes edging the spare ground, walk alongside the storm drain and come out near the bottom end of Limestone St. Walk up Limestone St.



If lost, ring:

Conrad 3077 6771 or 0409 026 213

Nick 3077 6772 or 0407 637 705

## By bus:

## 1. First response:

## Journey planner





 Print


There were errors in the information entered:


- We couldn't find a journey with the details you provided. Try changing your search options below

Use the journey planner to find what public transport can take you from your starting point to your destination.

**Start**   
address / landmark / stop name / [stop ID](#)

**End**   
address / landmark / stop name / [stop ID](#)

 [Switch to map view](#)

 [reverse directions](#)

**Travel day and time**

▼

Leave after
  Arrive before
  Earliest services
  Last services

▼
  ▼
  ▼

- Option 1 takes a long time (over an hour including waiting) from Indooroopilly shops (route 454 runs half hourly at 10 past and 40 past) including a change at Mt Ommaney (to route 103 which only runs hourly at 29 minutes past from Mt Ommaney) and a walk from Darra Station. That is; Option 1 is not really an option.
- Option 2 also only runs hourly (41 past the hour) from Indooroopilly shops to Monier Road shops (route 468) but is faster at 15 minutes on the bus plus a 1 km or so walk that I haven't tried yet. You still have to get to Indooroopilly first.
- See routes by car or train.

If lost, ring:

Conrad 3077 6771 or 0409 026 213

Nick 3077 6772 or 0407 637 705

but we may not know where the bus is either.